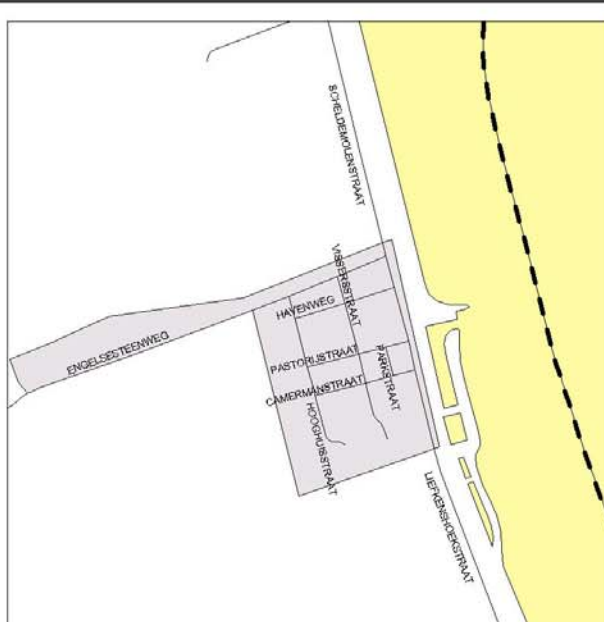


**Informatief deel**

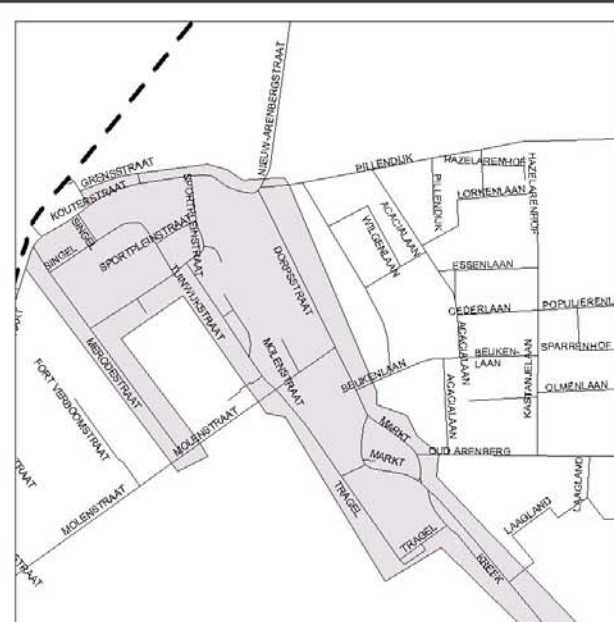
**kaart 9a- Stratenplan**

verklaring:

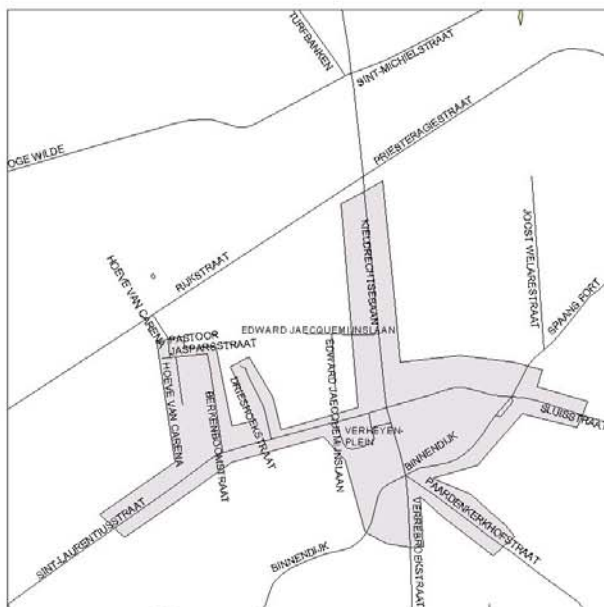
-  gemeentegrens Beveren
-  straten
-  spoor Gent-Antwerpen
-  uitvergrotingen
-  woonkernen
-  wateroppervlak



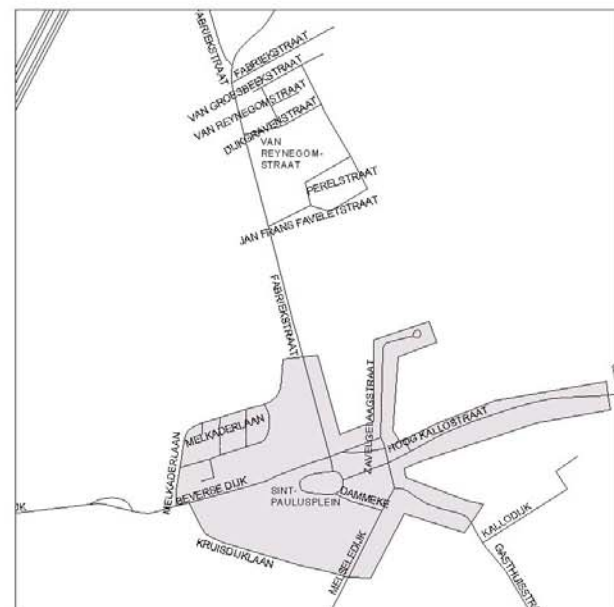
**Doel**



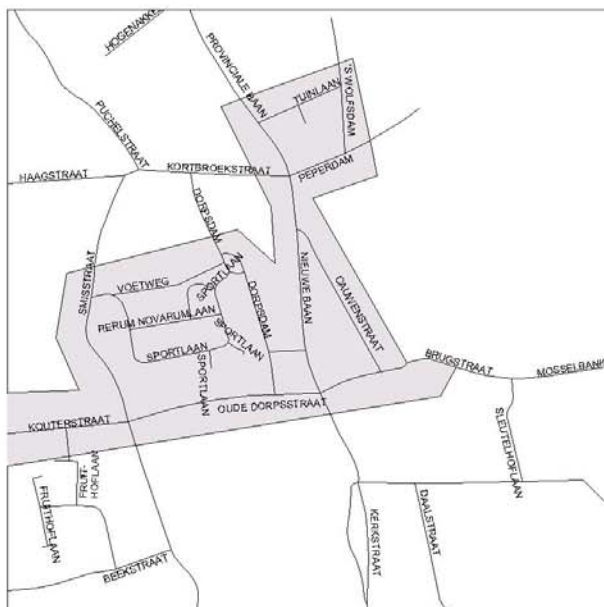
**Kieldrecht**



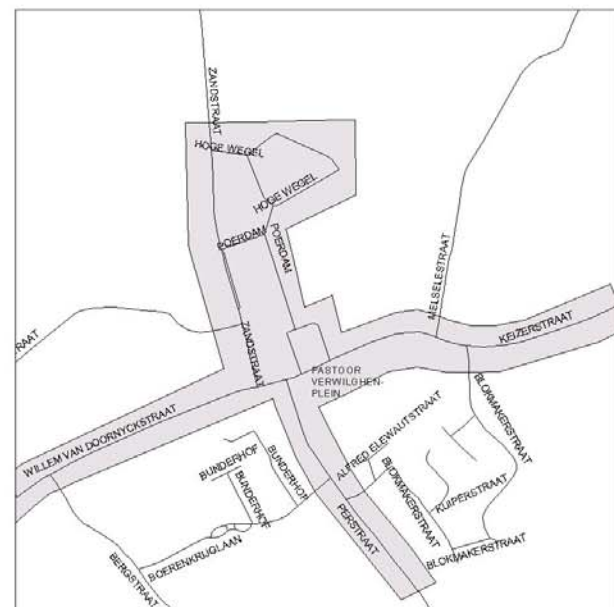
**Verrebroek**



**Kallo**

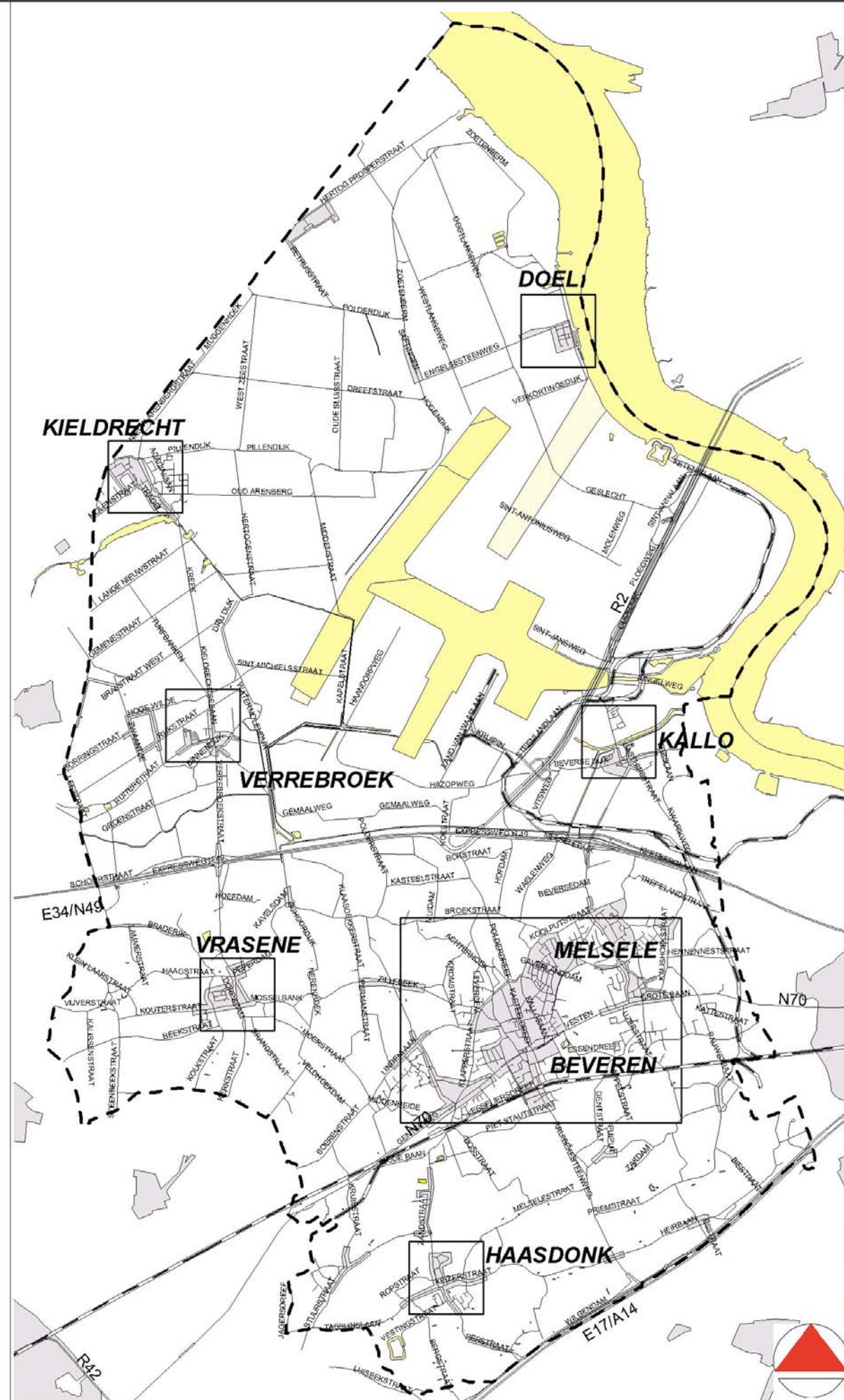


**Vrasene**



**Haasdonk**

schaal: 1500



bronnen:

Streetnet v.2001

schaal 1:80 000

datum juli 2003

doc.nr. 104847210.apr

afdeling ruimtelijke planning en inrichting