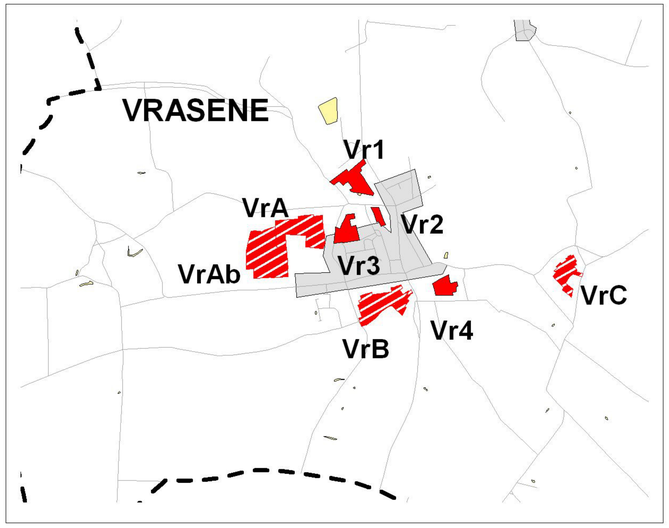

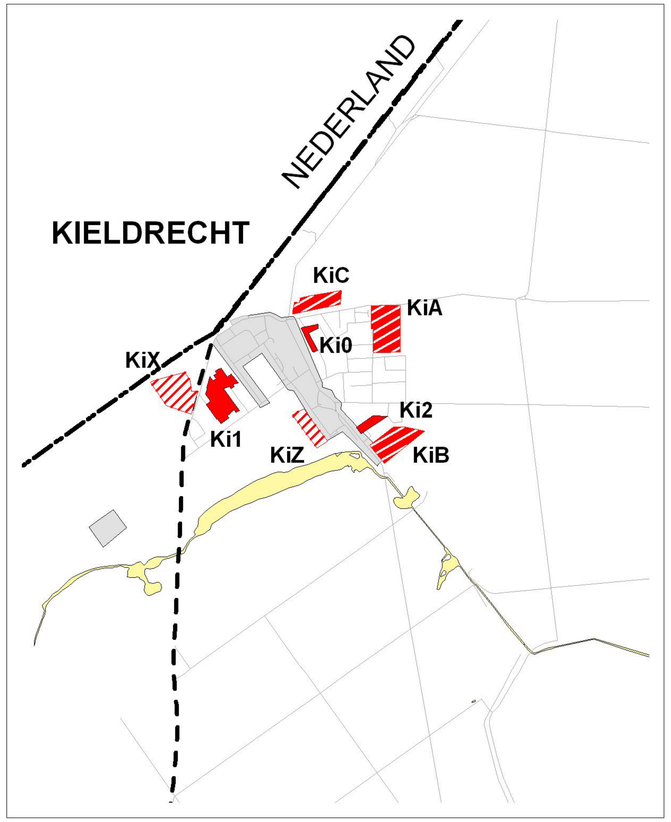

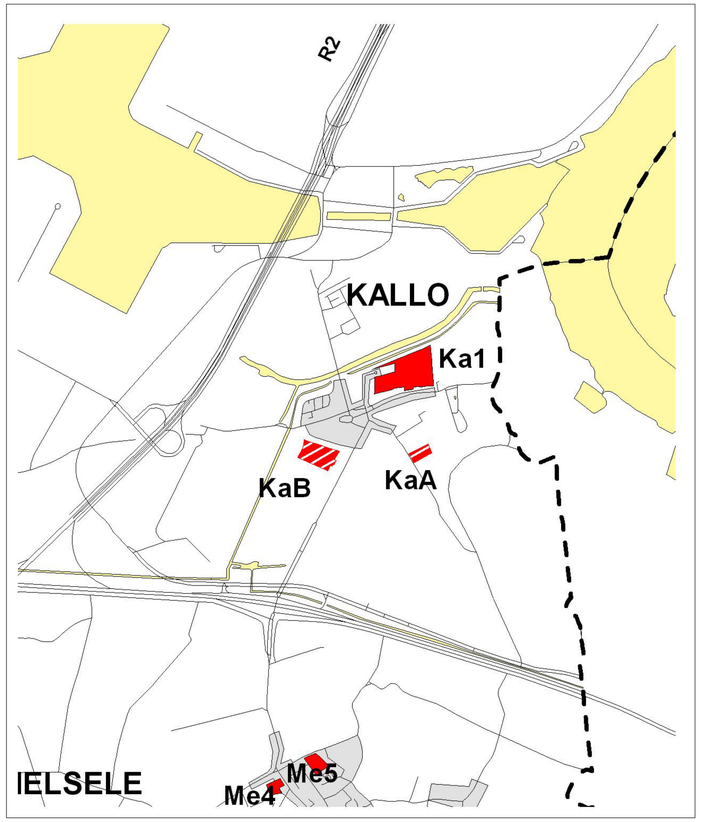

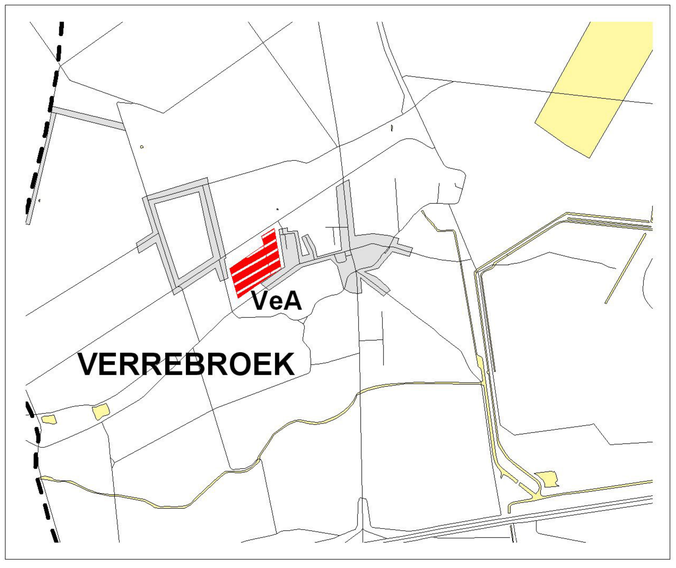

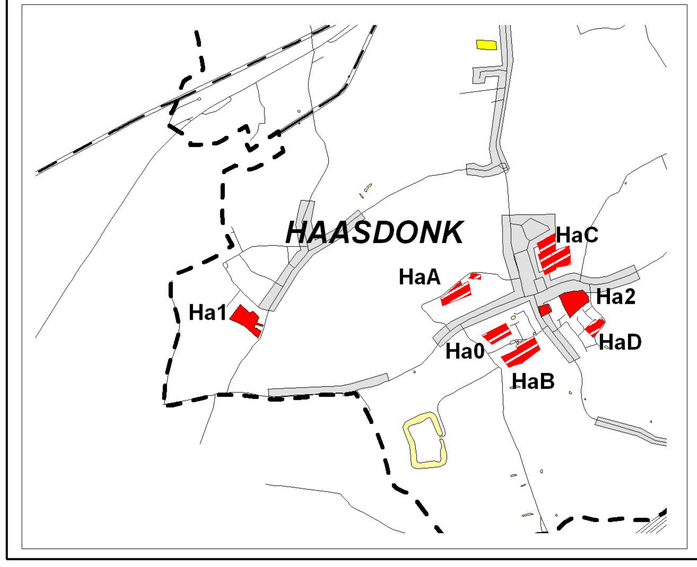

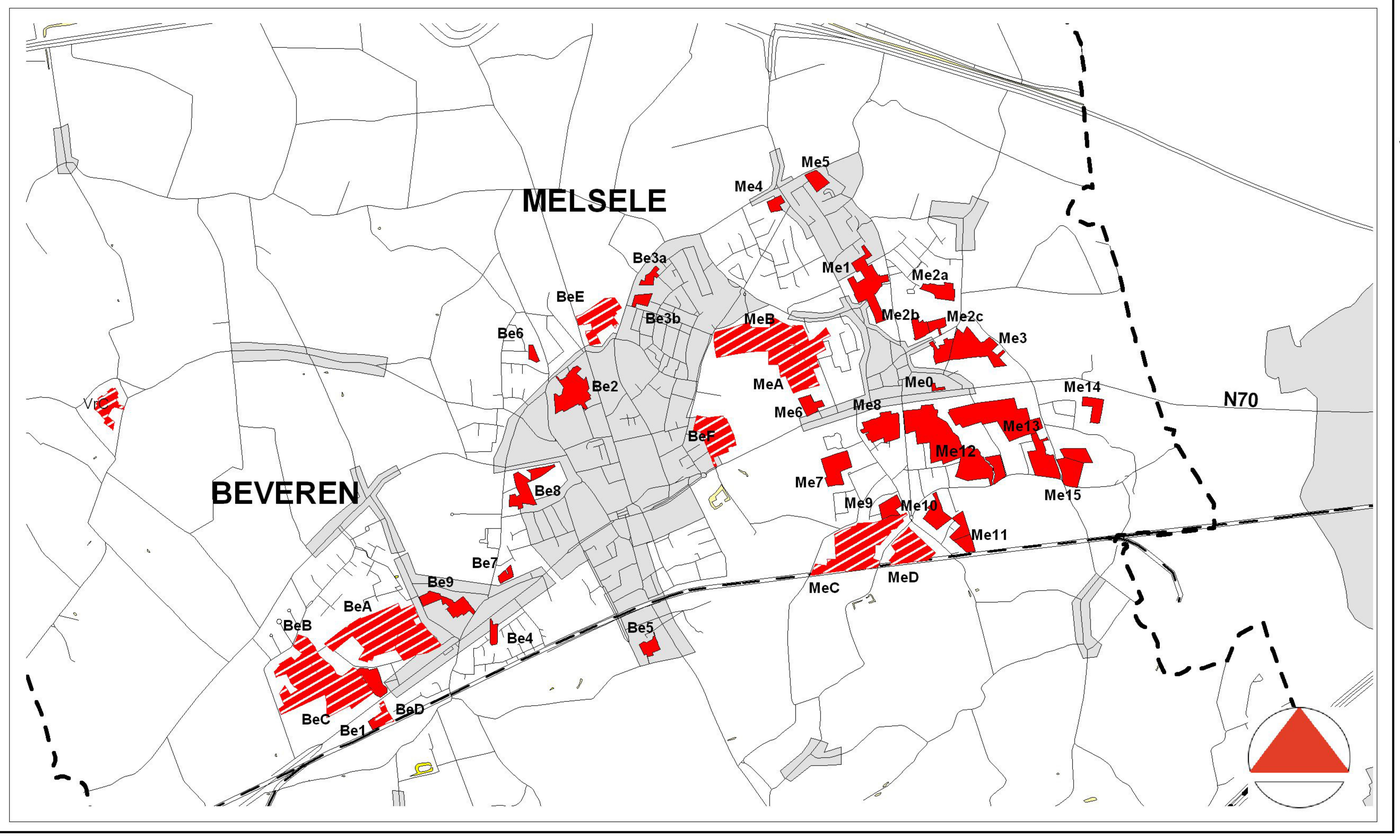

Gemeentelijk ruimtelijk structuurplan - Beveren

Informatief deel inventaris niet ontwikkelde woongebieden kaart 34

verklaring:

- **Be7** verwijzing tekst
- woongebied
- potentiële woonreservegebieden
- woonuitbreidingsgebied
- gemeentegrens Beveren
- straten
- spoor Gent-Antwerpen
- woonkernen
- wateroppervlak

overview

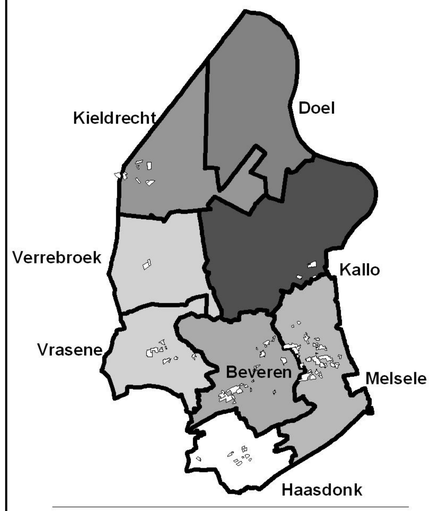

bronnen:

streetnet v.2001 + aanvullingen
Wonen in Beveren, situatie en aanpak 2001 studiegroep omgeving;
soresma verwerking

schaal	*1:40.000*
datum	*december 2005*
doc.nr.	*mec/mdu/104847294.apr*
vakgroep	*ruimte en milieubeleid*

soresma